

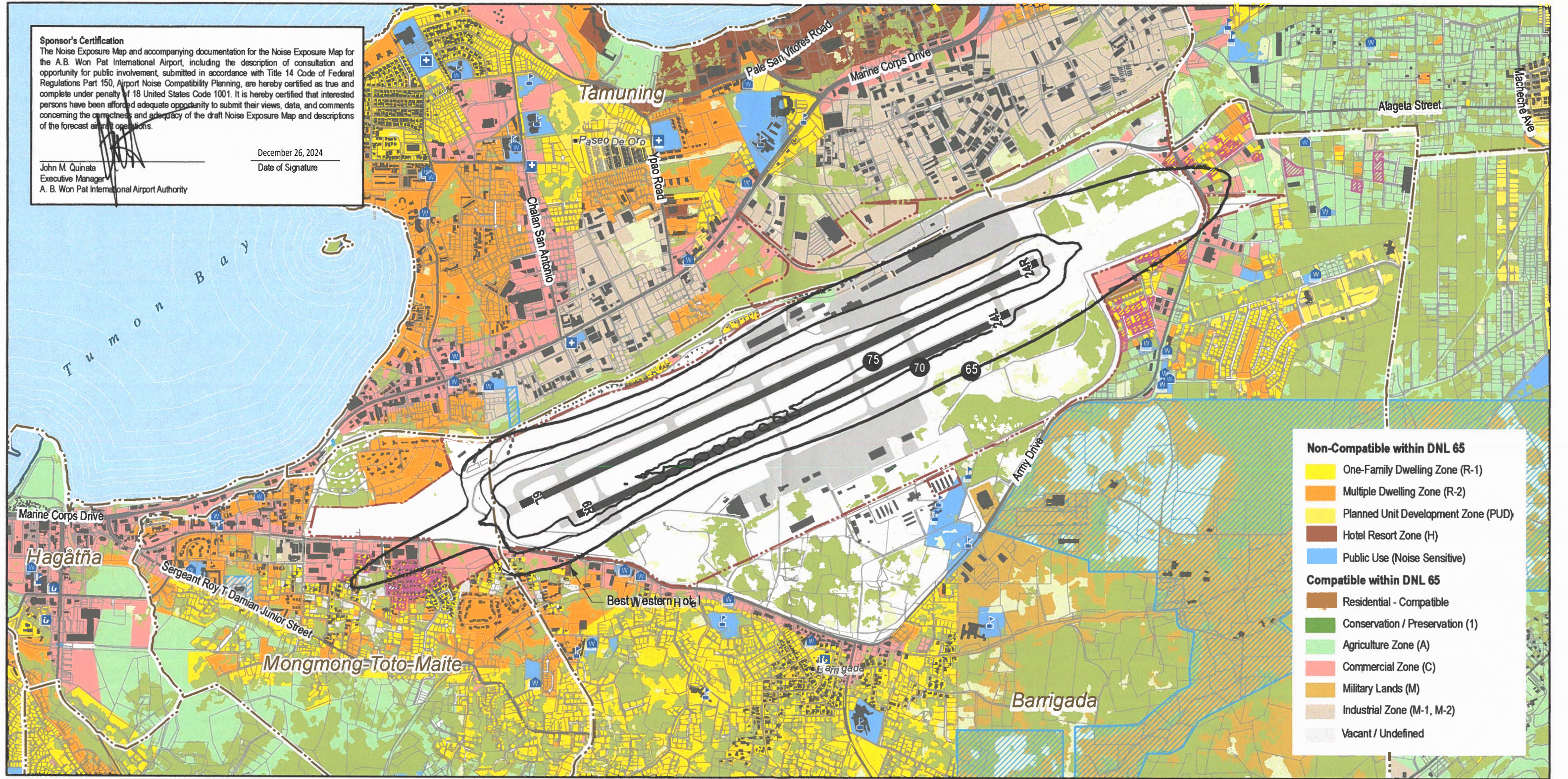
## Appendix F Official Noise Exposure Maps



**Sponsor's Certification**  
The Noise Exposure Map and accompanying documentation for the Noise Exposure Map for the A.B. Won Pat International Airport, including the description of consultation and opportunity for public involvement, submitted in accordance with Title 14 Code of Federal Regulations Part 150, Airport Noise Compatibility Planning, are hereby certified as true and complete under penalty of 18 United States Code 1001. It is hereby certified that interested persons have been afforded adequate opportunity to submit their views, data, and comments concerning the correctness and adequacy of the draft Noise Exposure Map and descriptions of the forecast airport operations.

John M. Quinata  
Executive Manager  
A. B. Won Pat International Airport Authority

December 26, 2024  
Date of Signature



- Non-Compatible within DNL 65**
- One-Family Dwelling Zone (R-1)
  - Multiple Dwelling Zone (R-2)
  - Planned Unit Development Zone (PUD)
  - Hotel Resort Zone (H)
  - Public Use (Noise Sensitive)
- Compatible within DNL 65**
- Residential - Compatible
  - Conservation / Preservation (1)
  - Agriculture Zone (A)
  - Commercial Zone (C)
  - Military Lands (M)
  - Industrial Zone (M-1, M-2)
  - Vacant / Undefined

Source: Pacific Islands Data Portal - Coastal and Marine Spatial Planning, Secretariat of the Pacific Regional Environment Programme (SPREP), FEMA, NWI, EPA & AECOM. Print Date: 12/18/2024  
HMMH has made every effort to acquire the most recent and accurate data available through public data providers. HMMH makes no claims, no representations, and no warranties, express or implied, concerning the validity, reliability or the accuracy of the GIS data products furnished by public sources.

- Existing Condition (2024) NEM Contour
- Compatible through the Residential Sound Solutions Program (RSSP)
- Airport Property Line
- Runway / Taxiway
- Building
- Major / Minor Road
- Village Boundary
- Department of Defense (DOD)
- Open Space / Forested Land
- Water
- School
- Place of Worship
- Library
- Clinic / Hospital




**Antonio B Won Pat International Airport (GUM)**  
Barrigada, Guam

**Existing Condition (2024) Noise Exposure Map**

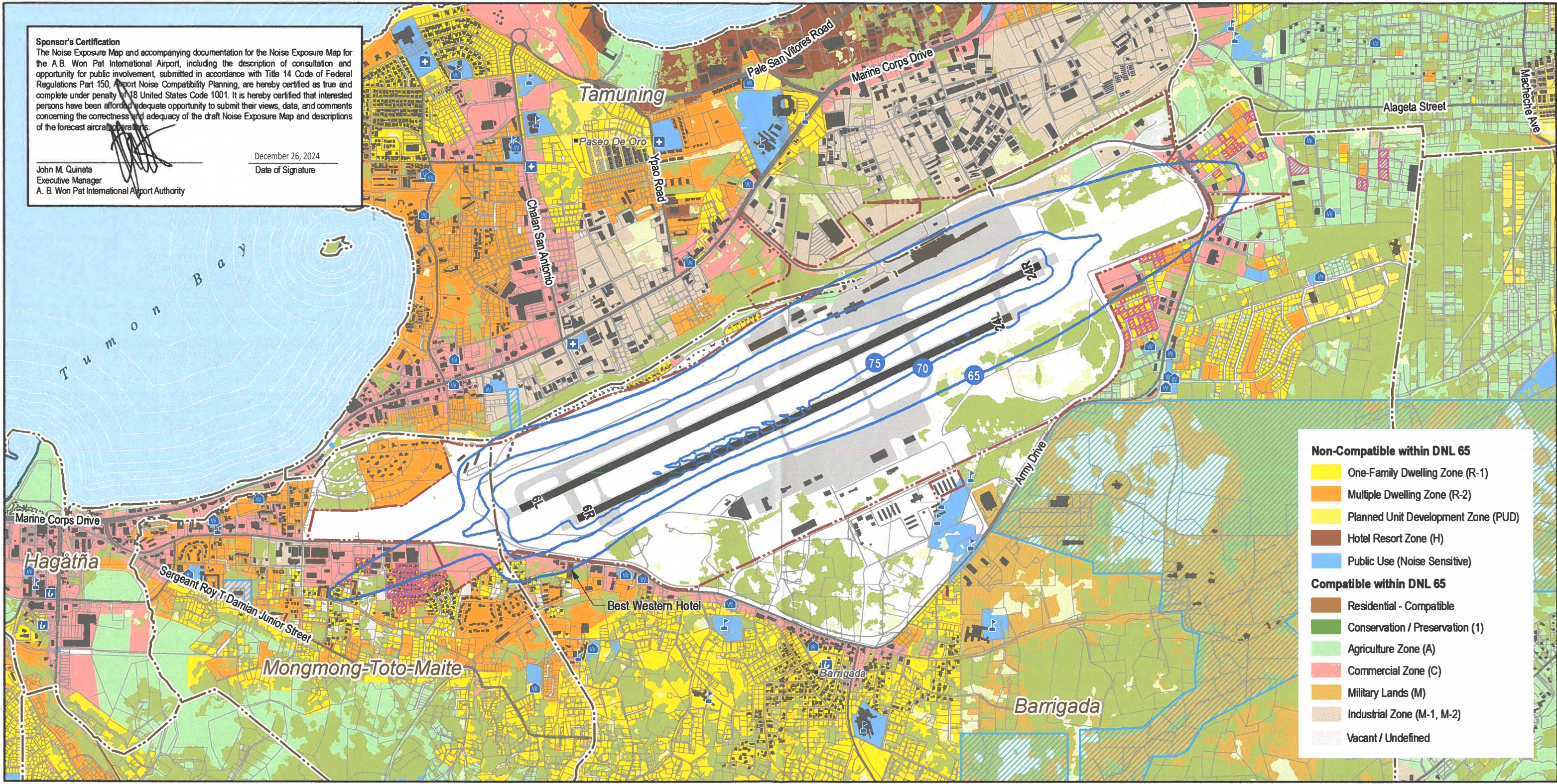




**Sponsor's Certification**  
The Noise Exposure Map and accompanying documentation for the Noise Exposure Map for the A.B. Won Pat International Airport, including the description of consultation and opportunity for public involvement, submitted in accordance with Title 14 Code of Federal Regulations Part 150, Airport Noise Compatibility Planning, are hereby certified as true and complete under penalty of 18 United States Code 1001. It is hereby certified that interested persons have been afforded adequate opportunity to submit their views, data, and comments concerning the correctness and adequacy of the draft Noise Exposure Map and descriptions of the forecast aircraft operations.

  
John M. Quinata  
Executive Manager  
A. B. Won Pat International Airport Authority

December 26, 2024  
Date of Signature



- Non-Compatible within DNL 65**
- One-Family Dwelling Zone (R-1)
  - Multiple Dwelling Zone (R-2)
  - Planned Unit Development Zone (PUD)
  - Hotel Resort Zone (H)
  - Public Use (Noise Sensitive)
- Compatible within DNL 65**
- Residential - Compatible
  - Conservation / Preservation (1)
  - Agriculture Zone (A)
  - Commercial Zone (C)
  - Military Lands (M)
  - Industrial Zone (M-1, M-2)
  - Vacant / Undefined

Source: Pacific Islands Data Portal - Coastal and Marine Spatial Planning, Secretariat of the Pacific Regional Environment Programme (SPREP), FEMA, NWI, EPA & AECOM. Print Date: 12/18/2024  
HMMH has made every effort to acquire the most recent and accurate data available through public data providers. HMMH makes no claims, no representations, and no warranties, express or implied, concerning the validity, reliability or the accuracy of the GIS data products furnished by public sources.

- Forecast Condition (2029) NEM Contour
- Village Boundary
- Department of Defense (DOD)
- Compatible through the Residential Sound Solutions Program (RSSP)
- Airport Property Line
- Runway / Taxiway
- Building
- Major / Minor Road
- Open Space / Forested Land
- Water
- School
- Place of Worship
- Library
- Clinic / Hospital

**Antonio B Won Pat International Airport (GUM)**  
Barrigada, Guam

**Forecast Condition (2029)  
Noise Exposure Map**

